








-  Creek
-  4wd road
-  Drill hole location (RC)
-  Drill hole location (Diamond)
-  Proposed drill hole
-  Historical workings



MINDORO RESOURCES LTD.			
ARCHANGEL PROJECT			
Pulang Lupa - Kay Tanda			
Gramme Map			
Compiled By: FMS, JSR		Plan No.:	
Drafted By: FMS / JBM / AOS		Date: 02-02-07	
Checked By: FTL, IAF, JCL		Approved By:	
			Fig.